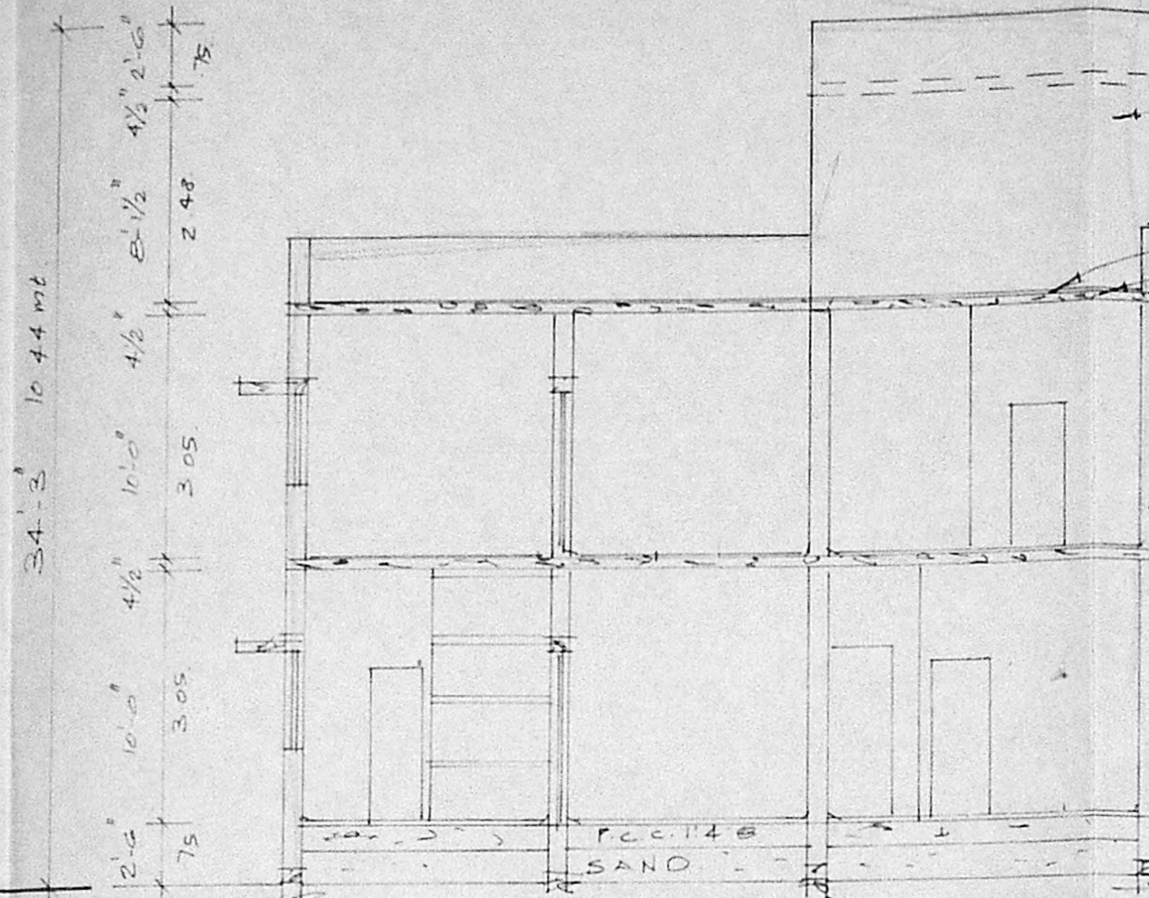
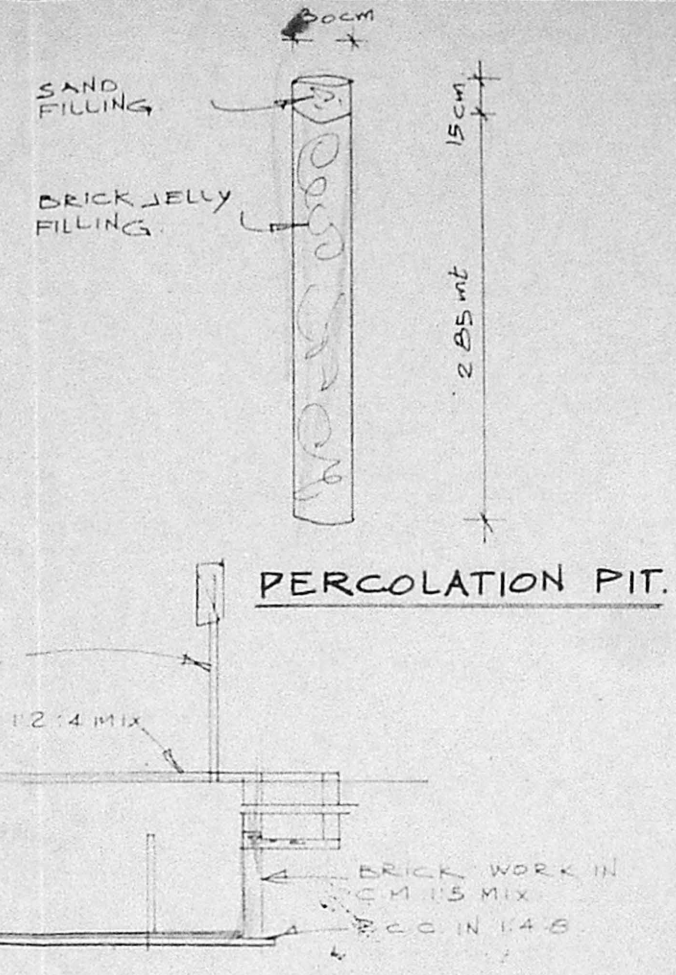


ELEVATION.

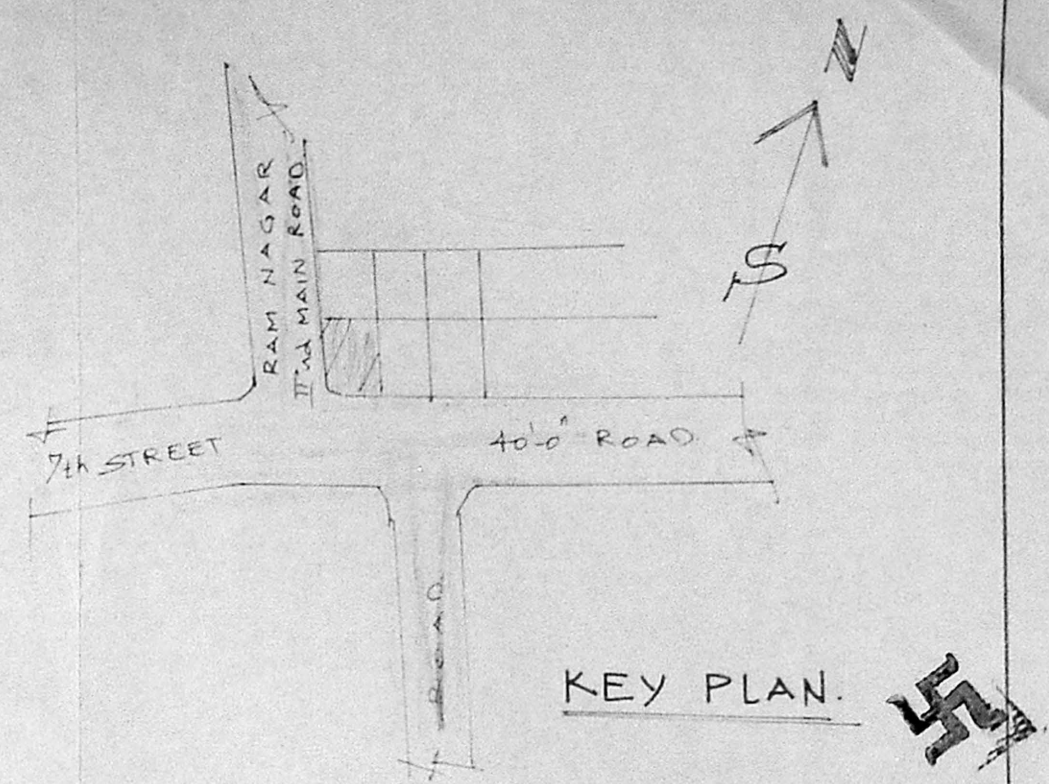


SECTION "x y"

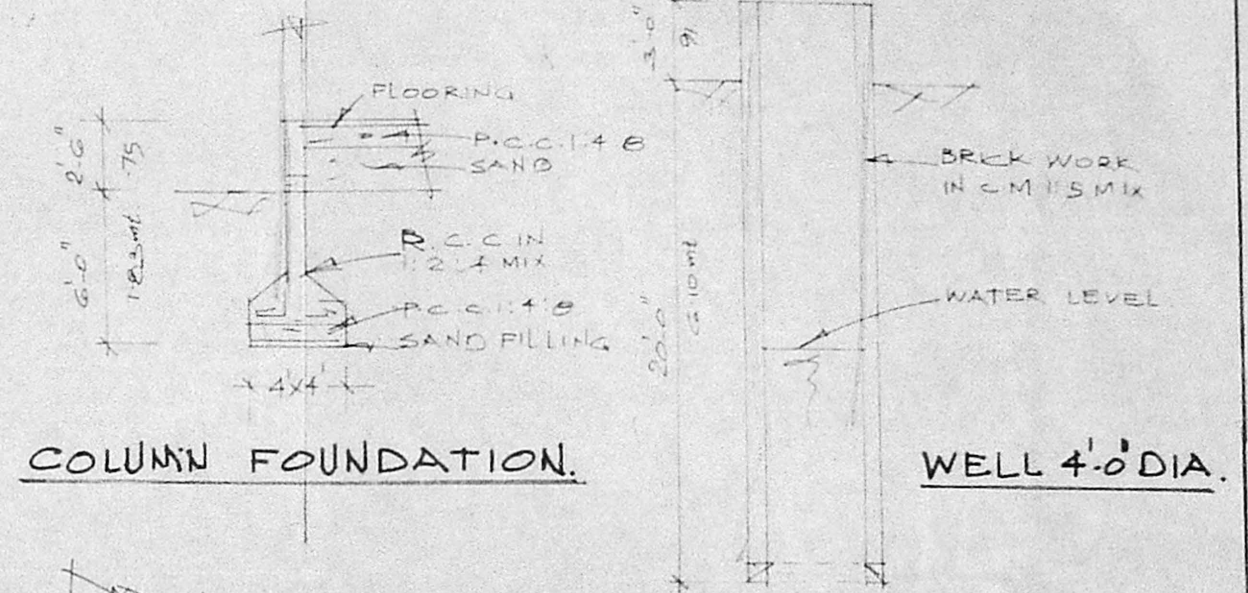
HEAD ROOM
 A/20564/450/96
 Planning Permit No. 554/96
 APPROVED
 SUBJECT TO THE CONDITIONS IN THIS OFFICE LETTER.
 No. A/2008/196 Date - 9/6
 c/c N. V. Mahalingam
 25/1/50
 FOR MEMBER SECRETARY
 MADRAS METROPOLITAN
 DEVELOPMENT AUTHORITY
 MADRAS 600008.



PERCOLATION PIT.

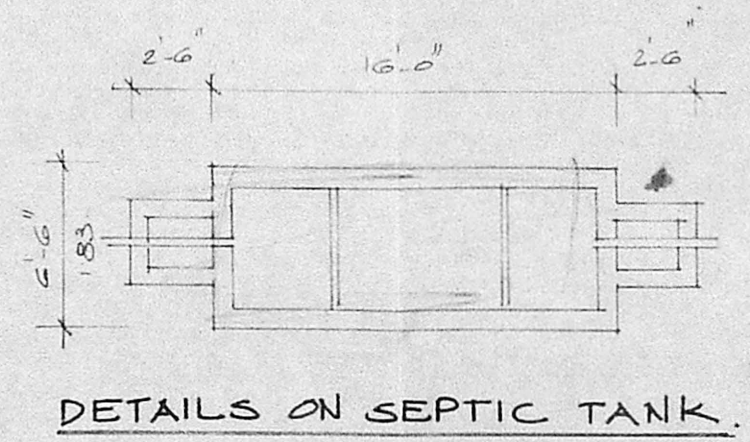


KEY PLAN.

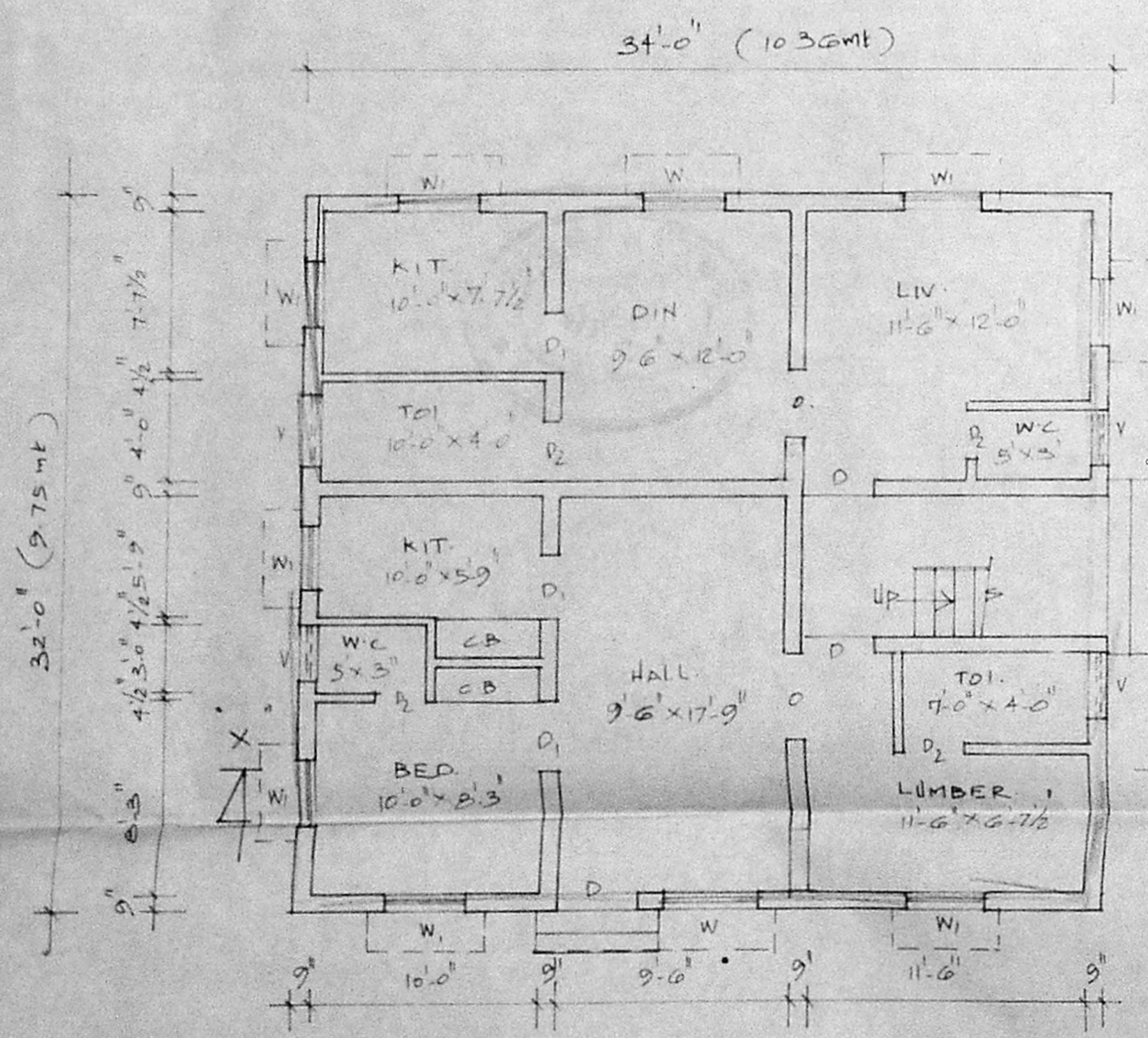


COLUMN FOUNDATION.

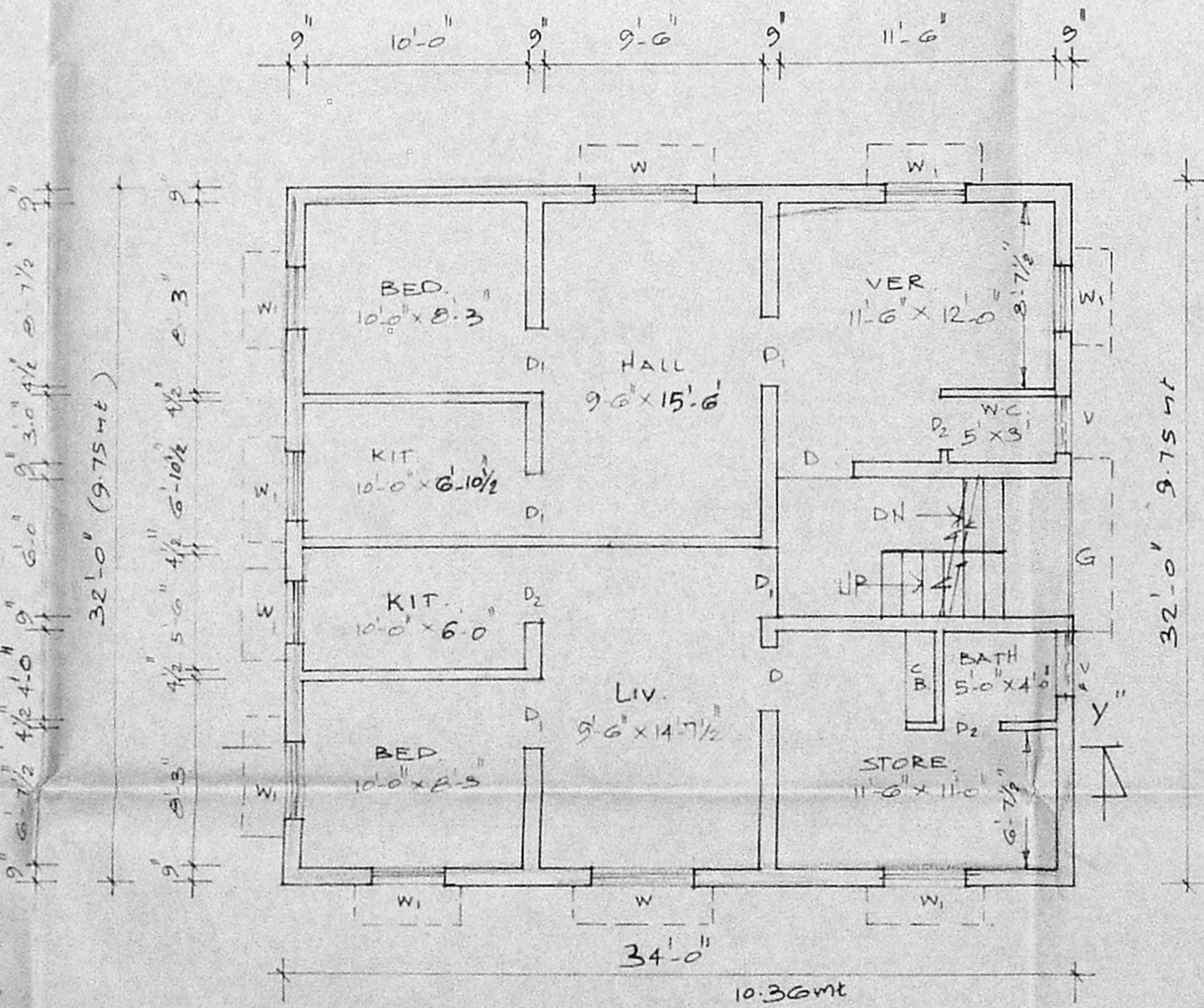
WELL 4'-0" DIA.



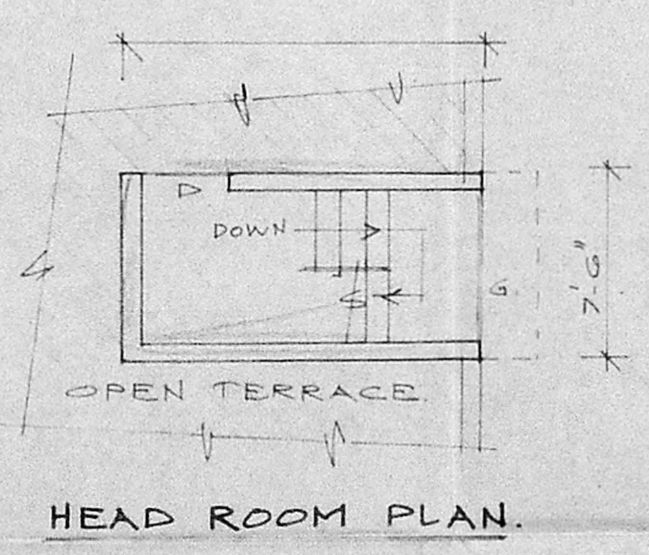
DETAILS ON SEPTIC TANK.



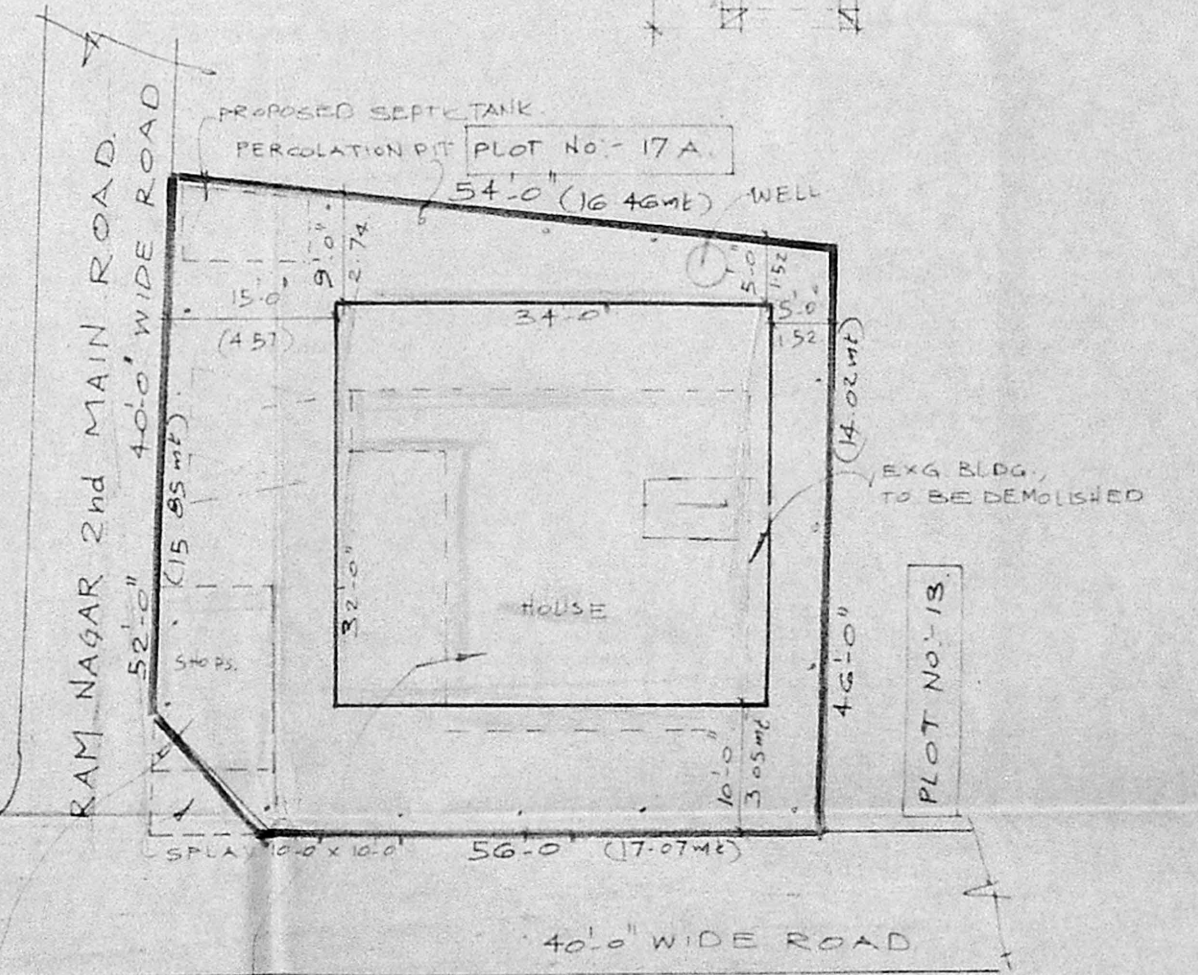
GROUND FLOOR PLAN.



FIRST FLOOR PLAN.



HEAD ROOM PLAN.



SITE PLAN.

SCALE - 1" = 16'-0" (1:200)

PLAN SHOWING THE PROPOSED
 RESIDENTIAL BUILDING IN PLOT NO: 17-B
 SY. NO: - 97/4, "RAM NAGAR",
 ADAMBAKKAM VILLAGE, SAIDAPET
 TALUK, CHENGAI M.G.R. DISTRICT.
 (ALANDUR MUNICIPALITY LIMIT).

AREA DETAILS :-

PLOT EXTENT :-	2695 sqft	250.37 M ²
GROUND FLOOR :-	1088	101.08 "
FIRST FLOOR :-	1088	101.08 "
TOTAL PLINTH AREA :-	2176 sqft	202.16 M ²
COVERAGE :-	40%	
F.S.I.	0.80	
DEMOLISHED :-	725 sqft	67.35 M ²

JOINERY :-

D DOOR	2'-3" x 7'-0" (100 x 213)
D ₁ "	3'-0" x 7'-0" (91 x 213)
D ₂ "	2'-6" x 7'-0" (75 x 213)
W WINDOW	4'-6" x 4'-0" (137 x 122)
W ₁ "	3'-0" x 4'-0" (91 x 122)
V VENTILATOR	2'-0" x 2'-0" (75 x 61)

COLOR INDEX :-

PROPOSED	[Color swatch]
EXISTING	[Color swatch]
ROAD	[Color swatch]
BOUNDARY	[Color swatch]
DEMOLISHED	[Color swatch]

dees

OWNER :-

B. JAMESH SHAIK SULAIMAN
 LICENSED SURVEYOR
 ALANDUR MUNICIPALITY
 2/50, 8th Street, Ragava Naga
 MADIPAKKAM MADRAS-600 08

LICENSED SURVEYOR :-
 PP. 234 64-16.
NEW INDIA PLANNERS.
 43, MEDAVAKKAM MAIN ROAD (4th STAIRS)
 OPP. KUMARAN THEATRE, MADIPAKKAM, MADRAS-91